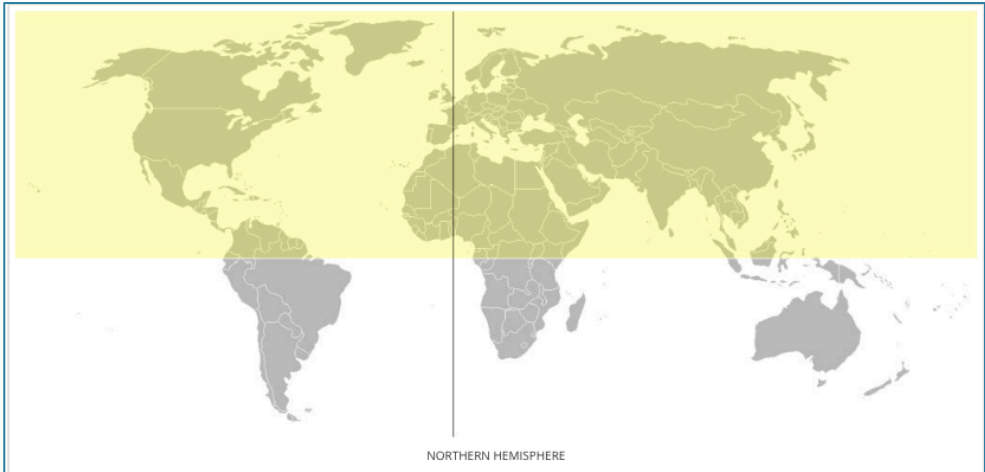


SPAIN

PHYSICAL ORGANIZATION

LOCATION

THE WORLD



LOCATION

THE WORLD



LOCATION

EUROPE



LOCATION

BOUNDARIES



AUTONOMOUS COMMUNITIES

SPAIN IS DIVIDED INTO 17 AUTONOMOUS COMMUNITIES AND 2 AUTONOMOUS CITIES

EACH AUTONOMOUS COMMUNITY IS DIVIDED INTO PROVINCES

EACH PROVINCE IS DIVIDED INTO MUNICIPALITIES



1 Diagram of the territorial organization of Spain.

AUTONOMOUS COMMUNITIES



PROVINCES



PROVINCES



RELIEF



- Inner Plateau
- inner mountain chains
- mountains around the Inner Plateau
- mountains beyond the Inner Plateau
- river basins
- archipelagos

2 Main landforms of Spain.

RELIEF



RELIEF

THE INNER PLATEAU (THE MESETA)



RELIEF

MOUNTAINS SURROUNDING THE INNER PLATEAU



RELIEF

MOUNTAINS BEYOND THE INNER PLATEAU



RELIEF

THE RIVER BASINS

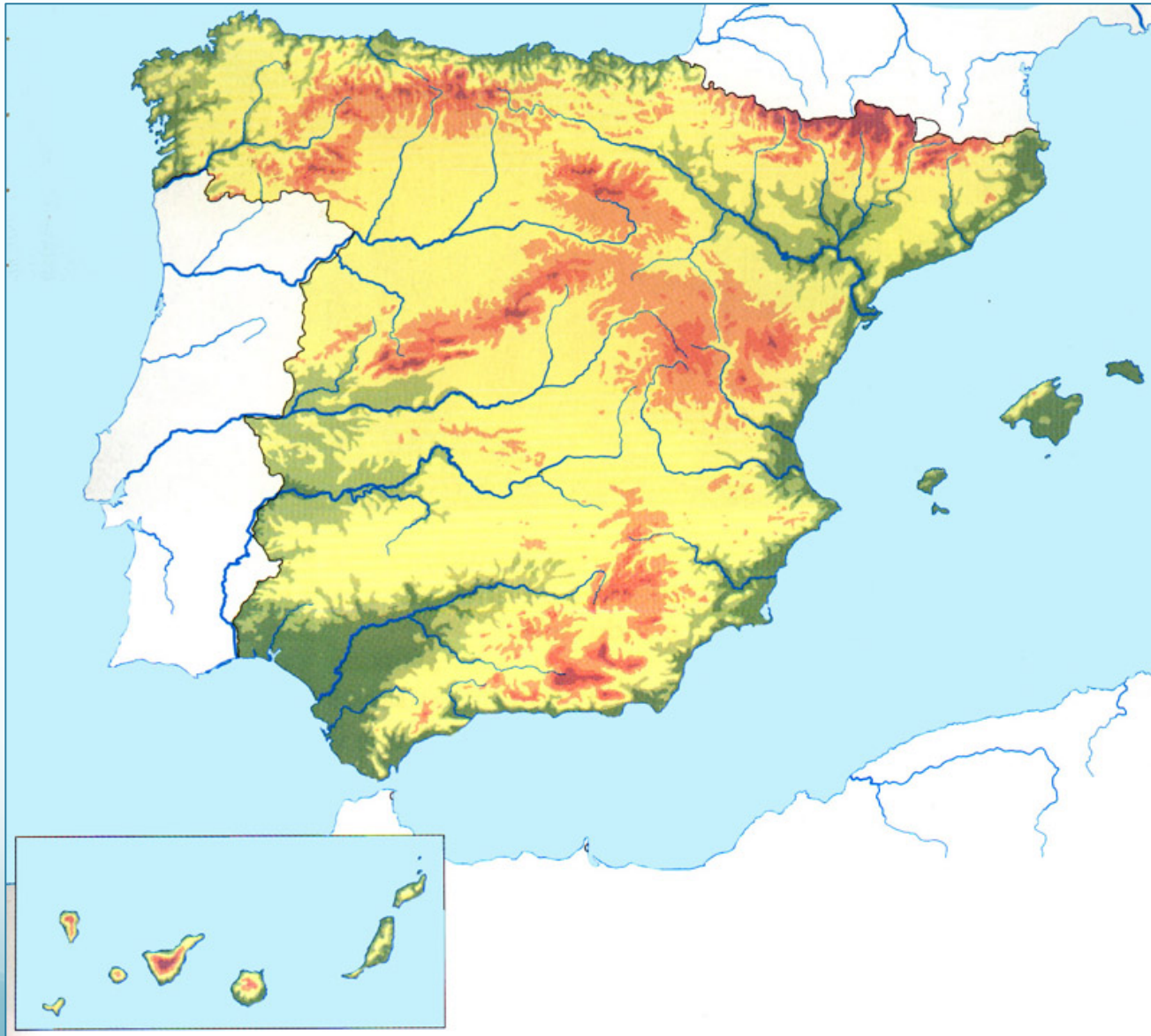


RELIEF

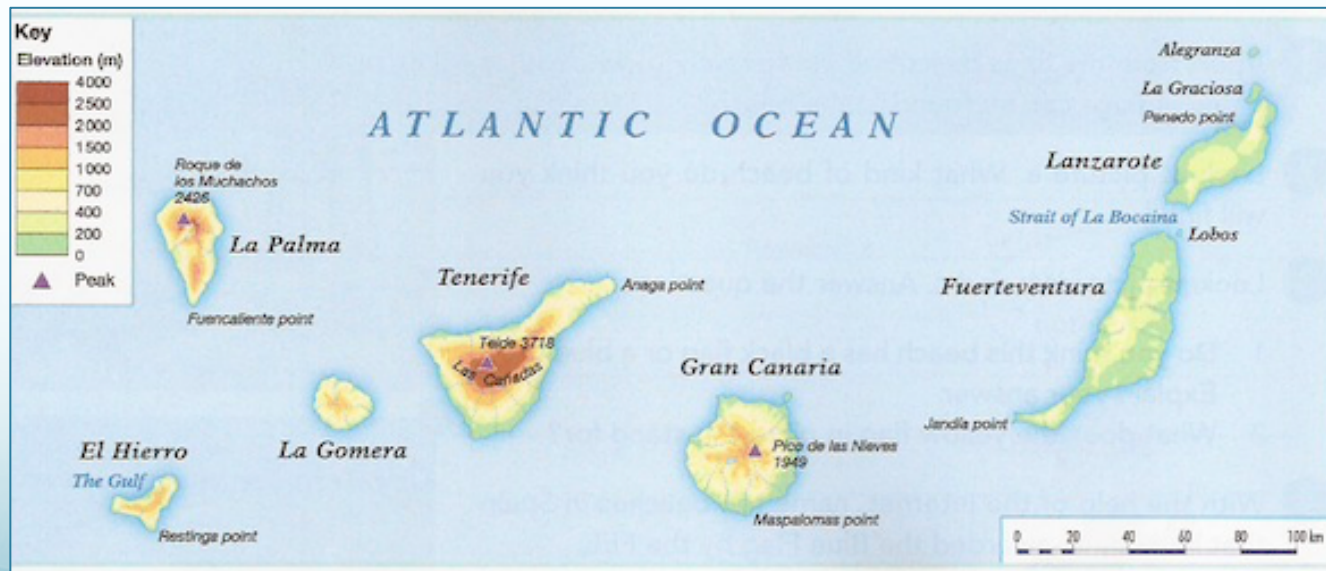
THE RIVER BASINS



RELIEF



THE ARCHIPELAGOS



RIVERS



RIVERS



RIVERS

Atlantic Watershed



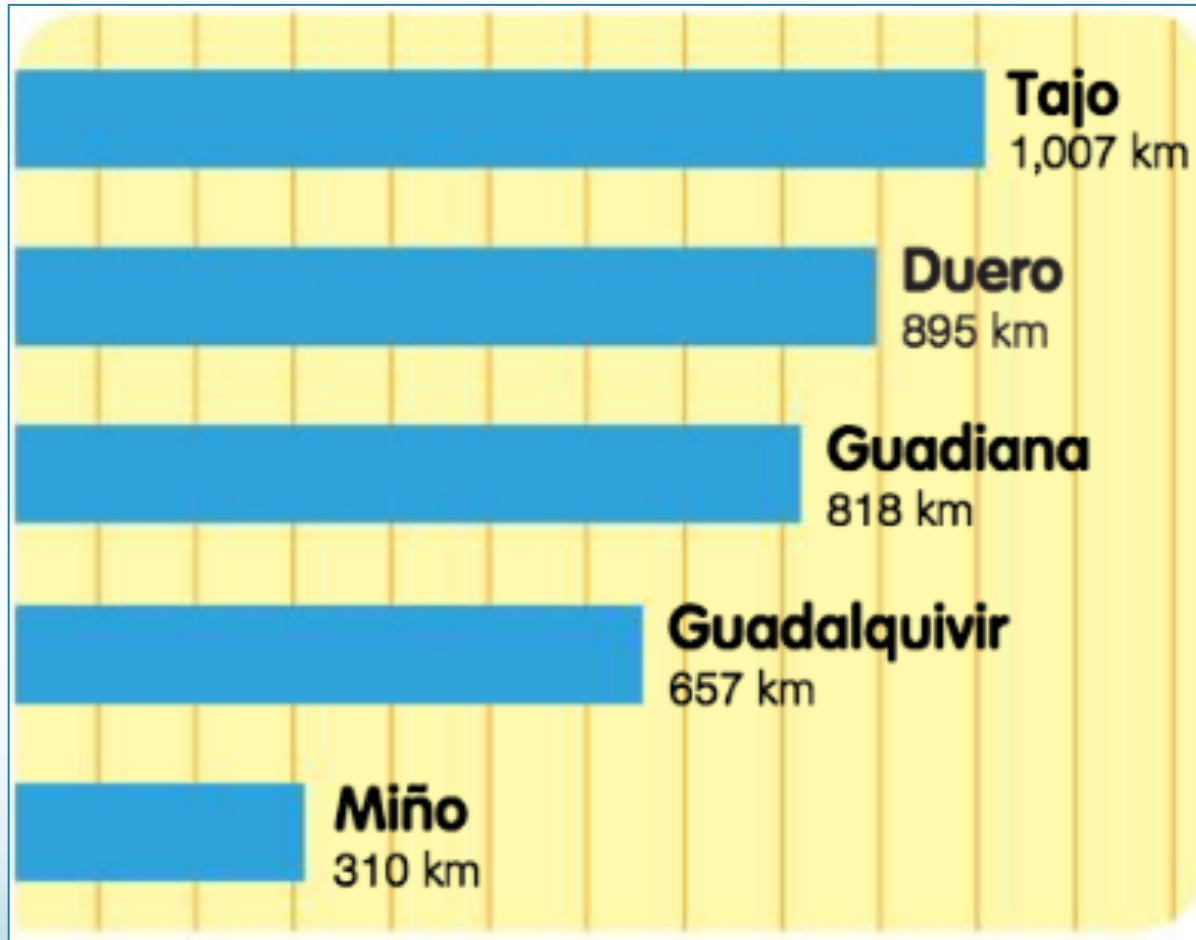
RIVERS

Cantabrian Watershed



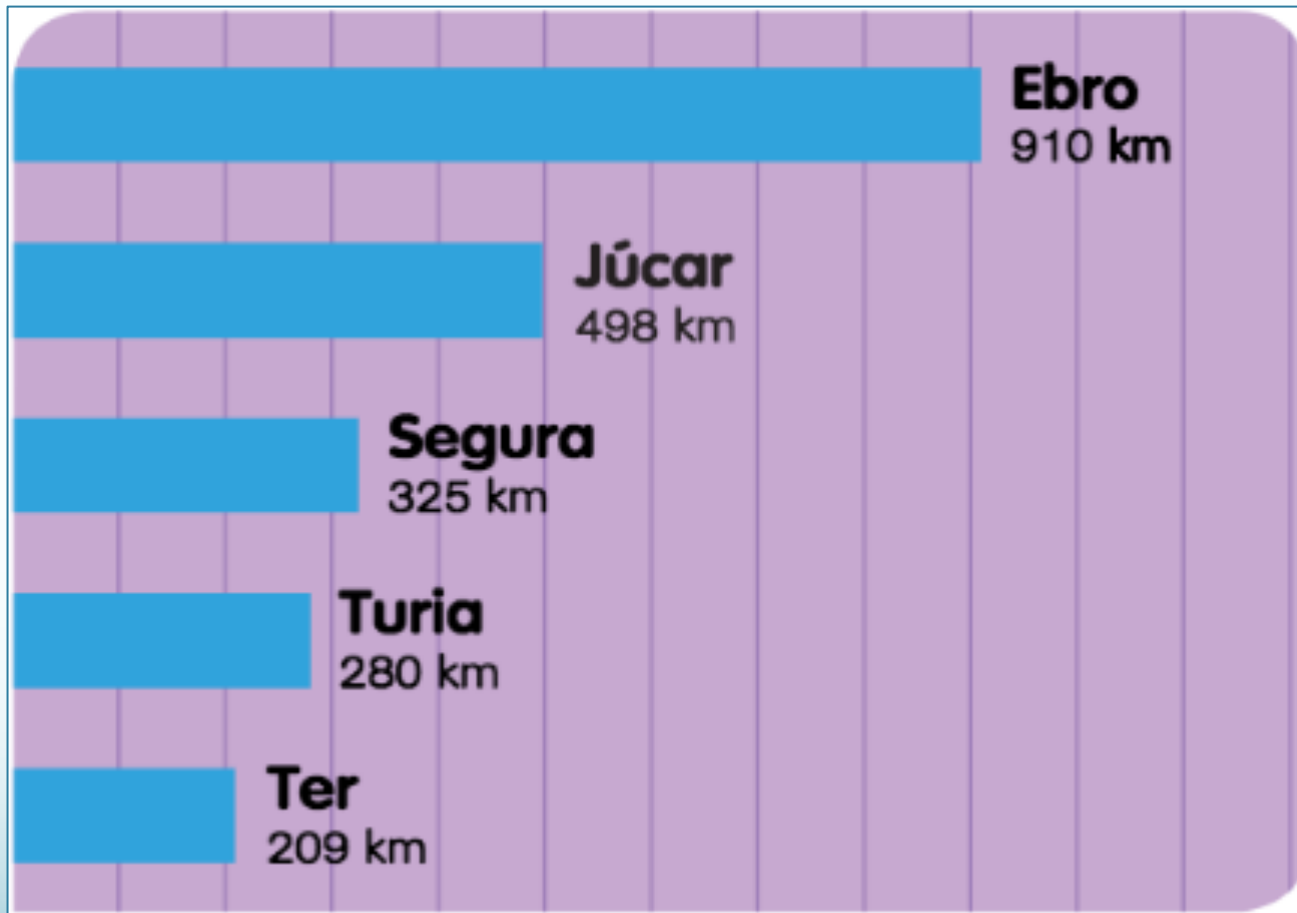
RIVERS

Atlantic Watershed



RIVERS

Mediterranean Watershed



RIVERS

